




Boundary of Tolmers Square development area, age of buildings, Listed buildings, and street numbering.


..... boundary of Tolmers Square development area

Note: The precise boundaries of the 'Tolmers area' vary slightly depending on the context. For the sake of consistency, all material in this book relates to the area within the boundary shown above.

 c.1800-50

 c.1850-1900

 c.1900-50

 c.1950 onwards

(Source: author's survey)

** Listed buildings, Grade 2